













**VILLE DE GAROUA**

**COURBES DE NIVEAU**

**LÉGENDE**

- Altitude en mètre
-  200
  -  250
  -  300
  -  350
  -  400
  -  500
  -  600
-  Surface urbanisée
  -  Limite d'Arrondissement
  -  Limite de la Communauté Urbaine
  -  Route Nationale / Régionale
  -  Route Secondaire

Bibemi

