














VILLE DE MAROUA
CARTE DES PENTES

LEGENDE

-  Front d'urbanisation actuelle
- Pente en %**
-  Plus de 30
-  25-30
-  20-25
-  15-20
-  10-15
-  Zones marécageuse
-  Cours d'eau
-  Limite Commune d'Arrondissement
-  Limite de la Communauté Urbaine
-  Route nationale
-  Route Régionale
-  Route locale

