















**REPUBLIQUE DU CAMEROUN**  
 Ministère des Domaines, du Cadastre  
 et des Affaires Foncières (MINDCAF)  
 Direction du cadastre du MINDCAF  
 (PAMOCCA)-MOD-2 /Mission 4

## VILLE DE MAROUA

### OCCUPATION DE SOL

(A L'ECHELLE DU PERIMETRE DE LA COMMUNAUTE URBAINE)

### LEGENDE

- |                                                                                       |                      |                                                                                       |                                 |
|---------------------------------------------------------------------------------------|----------------------|---------------------------------------------------------------------------------------|---------------------------------|
|  | Savane Non Arborée   |  | Limite Commune d'Arrondissement |
|  | Savane Arborée       |  | Limite de la Communauté Urbaine |
|  | Zone Urbaine         |  | Cours d'Eau                     |
|  | Agriculture Pluviale |  | Route Nationale /Régionale      |
|  | Agriculture Irriguée |  | Route Secondaire                |
|  | Zones marécageuse    |  | Aéroport de SALAK               |
|  | Relief               |  | Campus Universitaire Kongola    |