

616000

620000

624000

Map 7.2: Nursery and Primary Education

712000

708000

704000

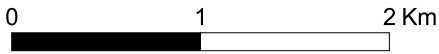
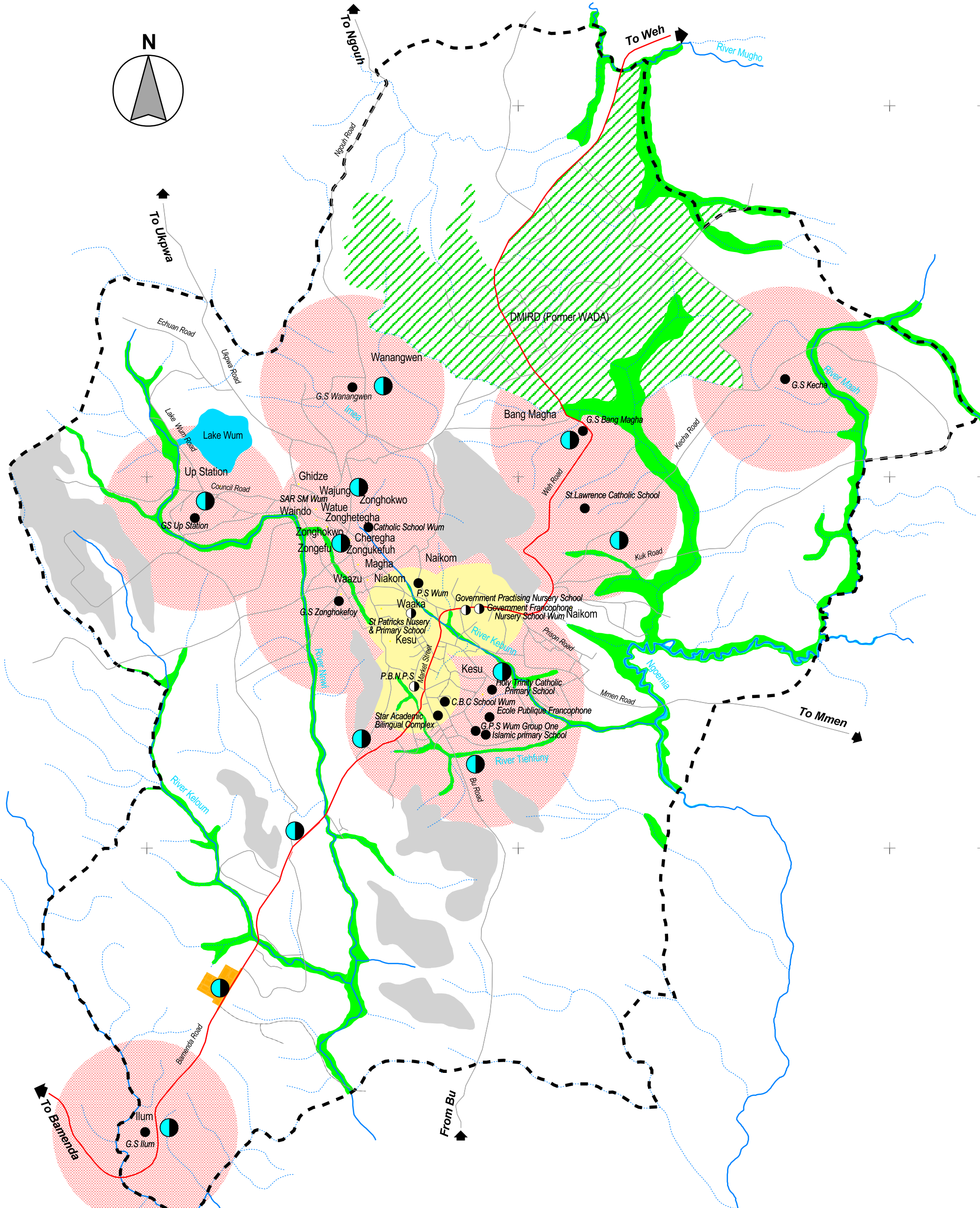
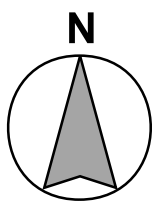
700000

712000

708000

704000

700000



SCALE: 1/40 000

CAMGIS 24/11/2012

Legend:

Educational Institutions

Existing

● Nursery Schools (buffer radius 500m)

● Primary Schools (buffer radius 1km)

To be created

● Nursery School

● Primary School

DMIRD (former WADA)

Hills (natural constraint)

Lake Wum

Wetlands

Proposed Council Layout

Ring Road (N11)

Access roads

Rivers

Streams

Limits of Wum Town

616000

620000

624000