
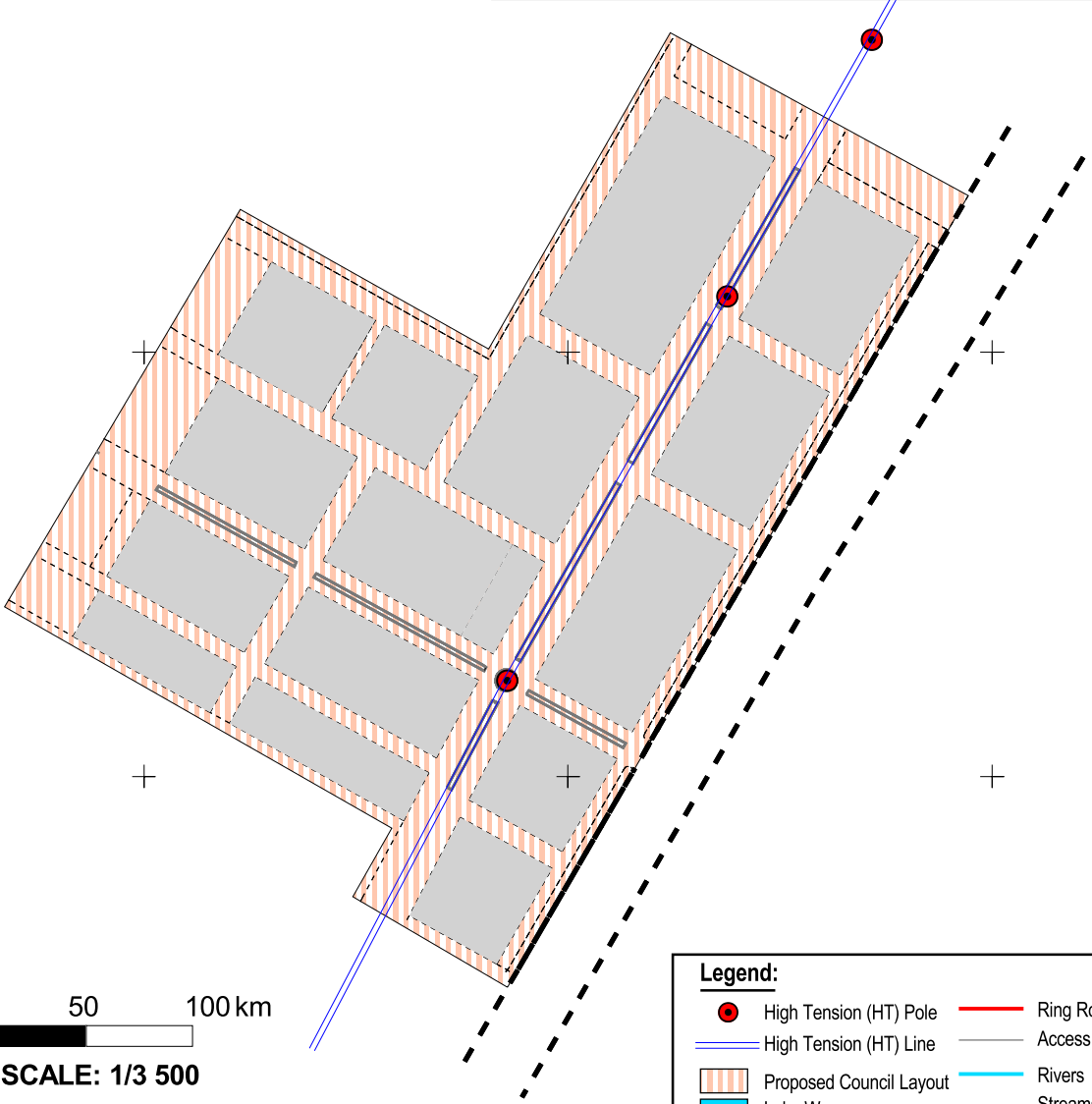
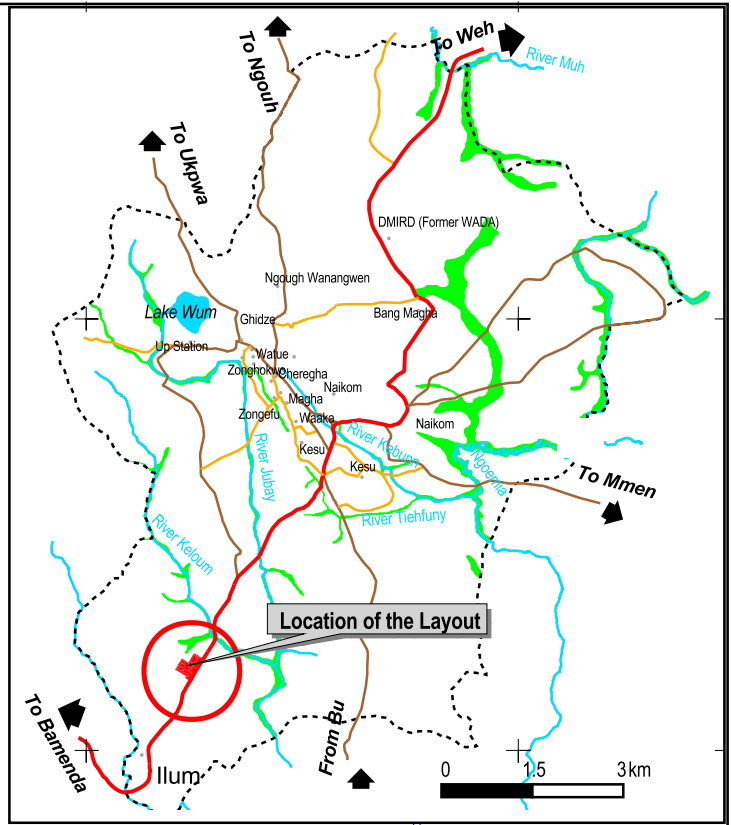


Plan 1.1: Location of the Layout



SCALE: 1/3 500

Legend:

	High Tension (HT) Pole		Ring Road (N11)
	High Tension (HT) Line		Access roads
	Proposed Council Layout		Rivers
	Lake Wum		Streams
	Wetlands		Limits of Wum Town