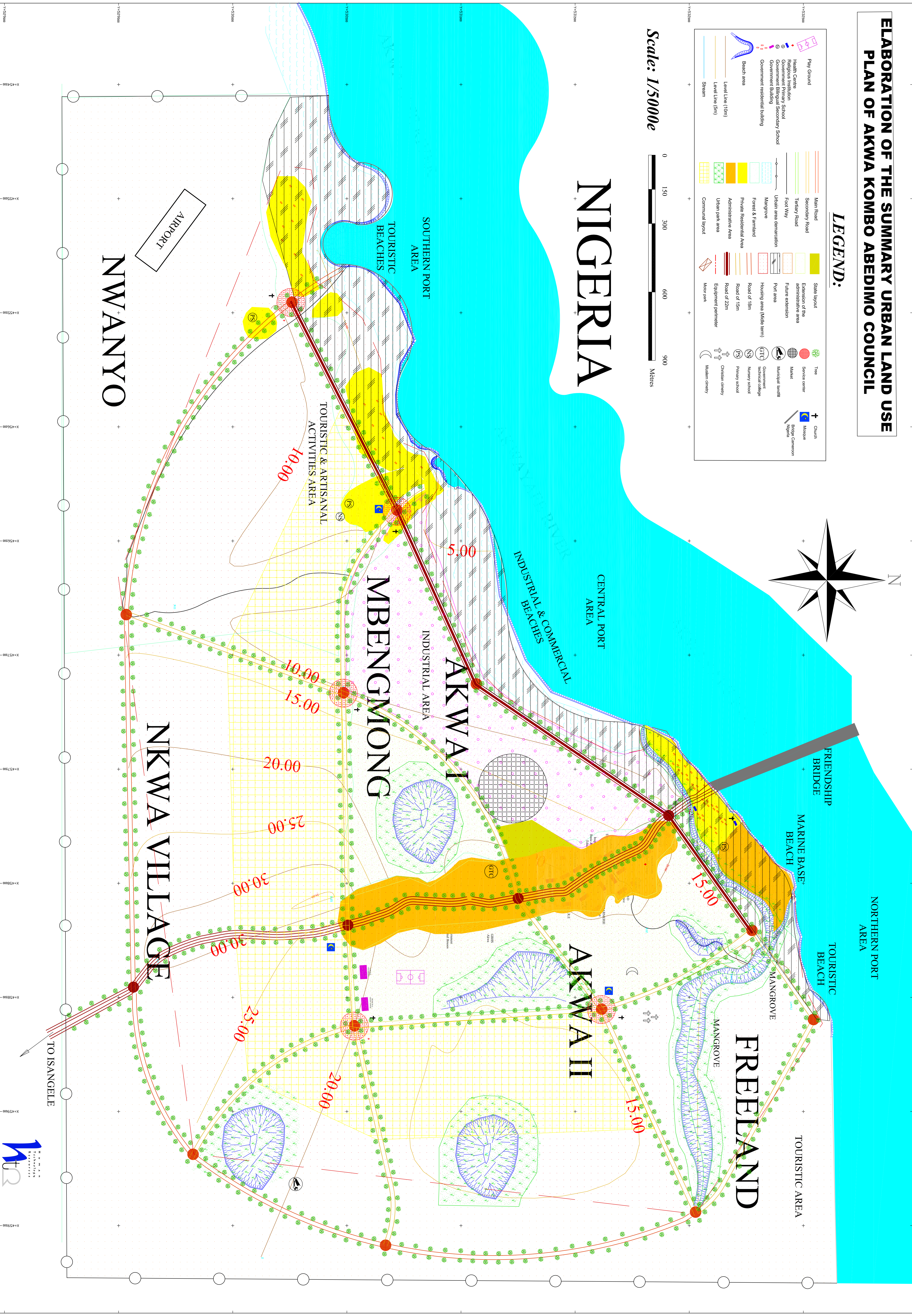

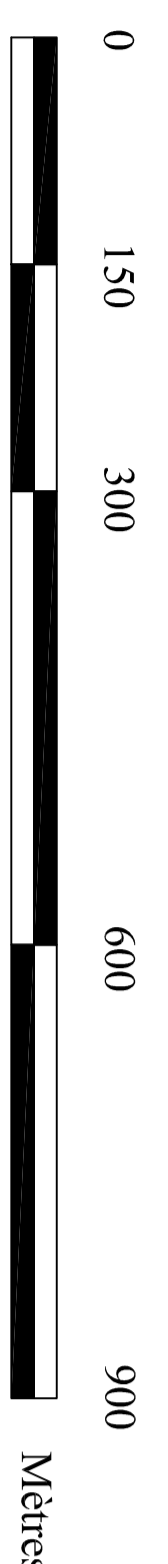


ELABORATION OF THE SUMMARY URBAN LAND USE PLAN OF AKWA KOMBO ABEDIMO COUNCIL

LEGEND:

	Play Ground		Main Road		State layout		Church
	Health Centre		Secondary Road		Extension of the administrative area		Mosque
	Religious Institution		Tertiary Road		Future extension		Bishop Catechumen
	Government Bilingual Secondary School		Foot Way		Port area		Municipal Council
	Government Building		Urban area demarcation		Housing area (Middle term)		Government technical college
	Government residential building		Mangrove		Road of 18m		Nursery school
	Bench area		Forest & Farmland		Road of 15m		Primary school
	Level Line (10m)		Private Residential Area		Road of 22m		Municipal Council
	Level Line (5m)		Administrative Area		Equipment perimeter		Municipal Council
	Stream		Urban park area		Minor park		Municipal Council
	Stream		Communal layout		Municipal Council		Municipal Council

Scale: 1/5000e



NWANYO

NKWA VILLAGE

TO ISANGELE

