

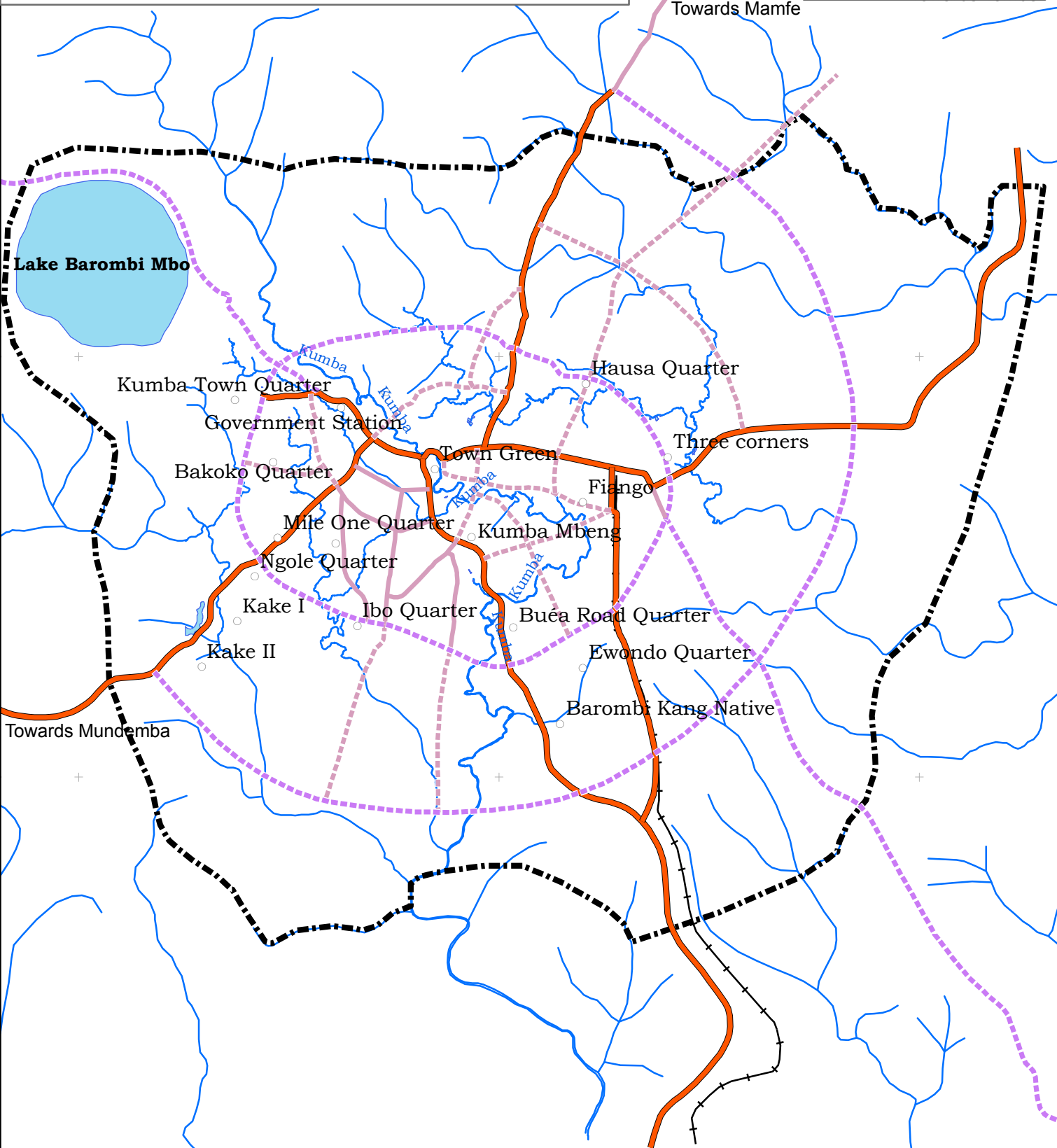
9°24'0"E

9°27'0"E










9°30'0"E

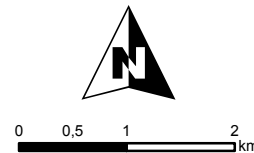
# PROPOSED HIERARCHY OF URBAN ROAD NETWORK

KUMBA CITY COUNCIL



## Legend

-  Limit of the study area
-  Existing principal road
-  Existing secondary road
-  Proposed principal road
-  Proposed secondary road
-  Railway
-  Lake
-  River
-  Quarter



9°24'0"E

9°27'0"E

9°30'0"E

4°39'0"N

4°39'0"N

4°36'0"N

4°36'0"N

4°33'0"N

4°33'0"N