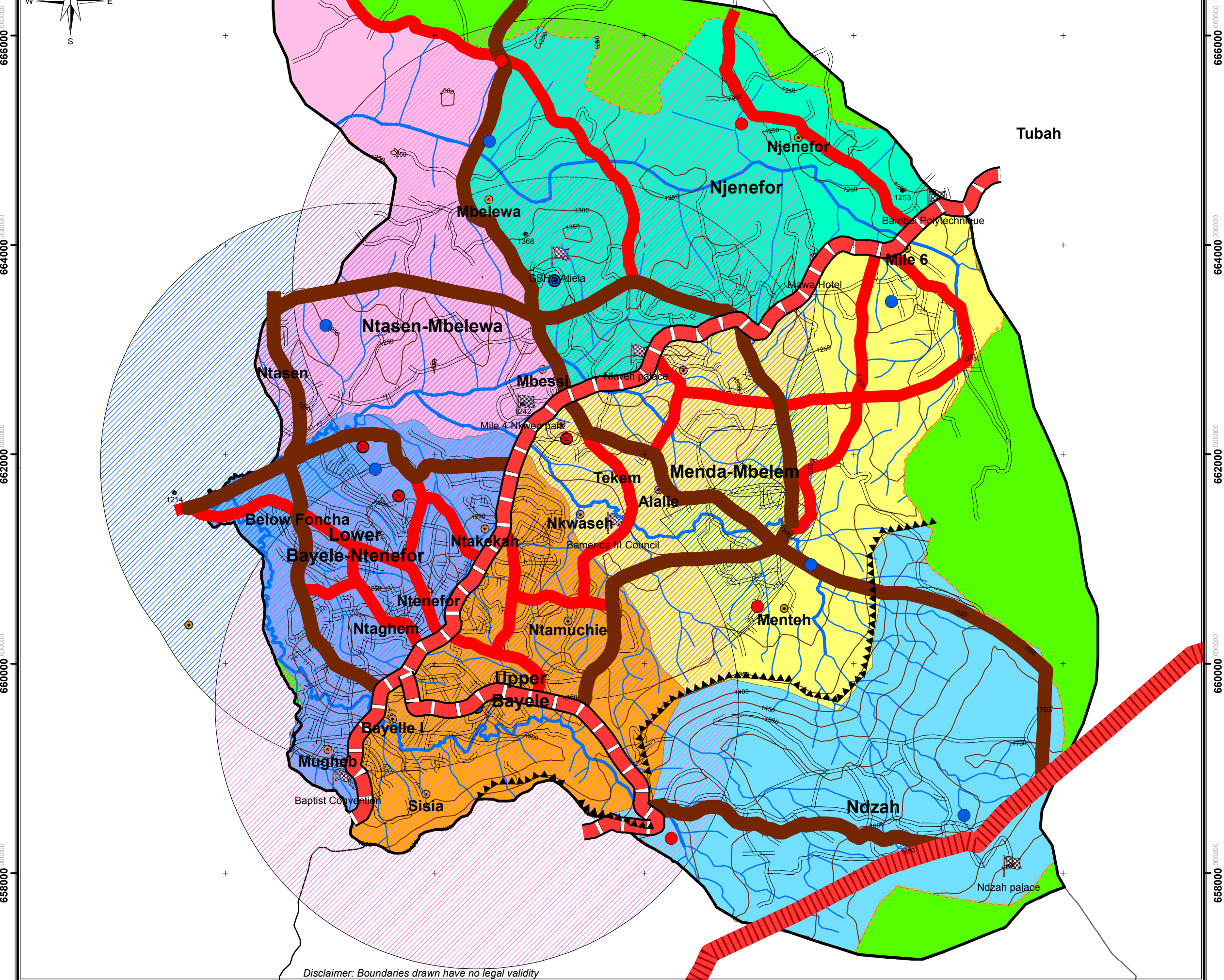
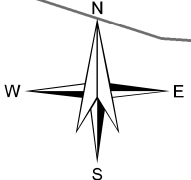


628000 000000 630000 000000 632000 000000 634000 000000 636000 000000

PLAN: 1.11.2

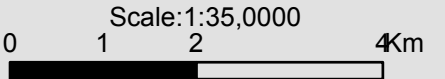


### BAMENDA III COUNCIL LAND USE PLAN

#### EXISTING AND PROPOSED GOVERNMENT SECONDARY AND TECHNICAL SCHOOLS

**Legend**

- Spot heights
- Settlements
- ▣ Landmarks
- Contours
- Primary water courses
- Secondary watercourses and tributaries
- ▲▲▲ Escarpment
- Existing General and Technical**
- General
- Technical
- Proposed General and Technical**
- General
- Technical
- ▭ Limits of Bamenda III council
- ▭ Planning area
- ▭ Rural areas
- ▭ General schools catchment
- ▭ Technical schools catchment
- ▭ Limits of surrounding sub-divisions
- ▭ Limits of Bamenda council
- Proposed roadnetwork hierarchy**
- ▭ Freeway
- ▭ Sub-freeway
- ▭ Primary road
- ▭ Secondary road
- ▭ Unclassified roads
- Urban sectors**
- ▭ Lower Bayele-Ntenefor
- ▭ Menda-Mbelem
- ▭ Ndzah
- ▭ Njenefor
- ▭ Ntase-Mbelewa
- ▭ Upper Bayele



Compilation : CAMGIS and FN & A.Cameroon  
Projection: Universal Transverse Mercator  
Zone: UTM\_32 N  
Datum: D\_WGS\_1984  
Date : 2014

Disclaimer: Boundaries drawn have no legal validity

628000 000000 630000 000000 632000 000000 634000 000000 636000 000000