

628000 000000

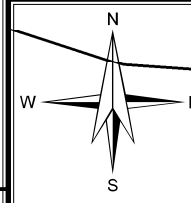
630000 000000

632000 000000

634000 000000

636000 000000

PLAN: 1.12.2



666000 000000

664000 000000

662000 000000

660000 000000

658000 000000

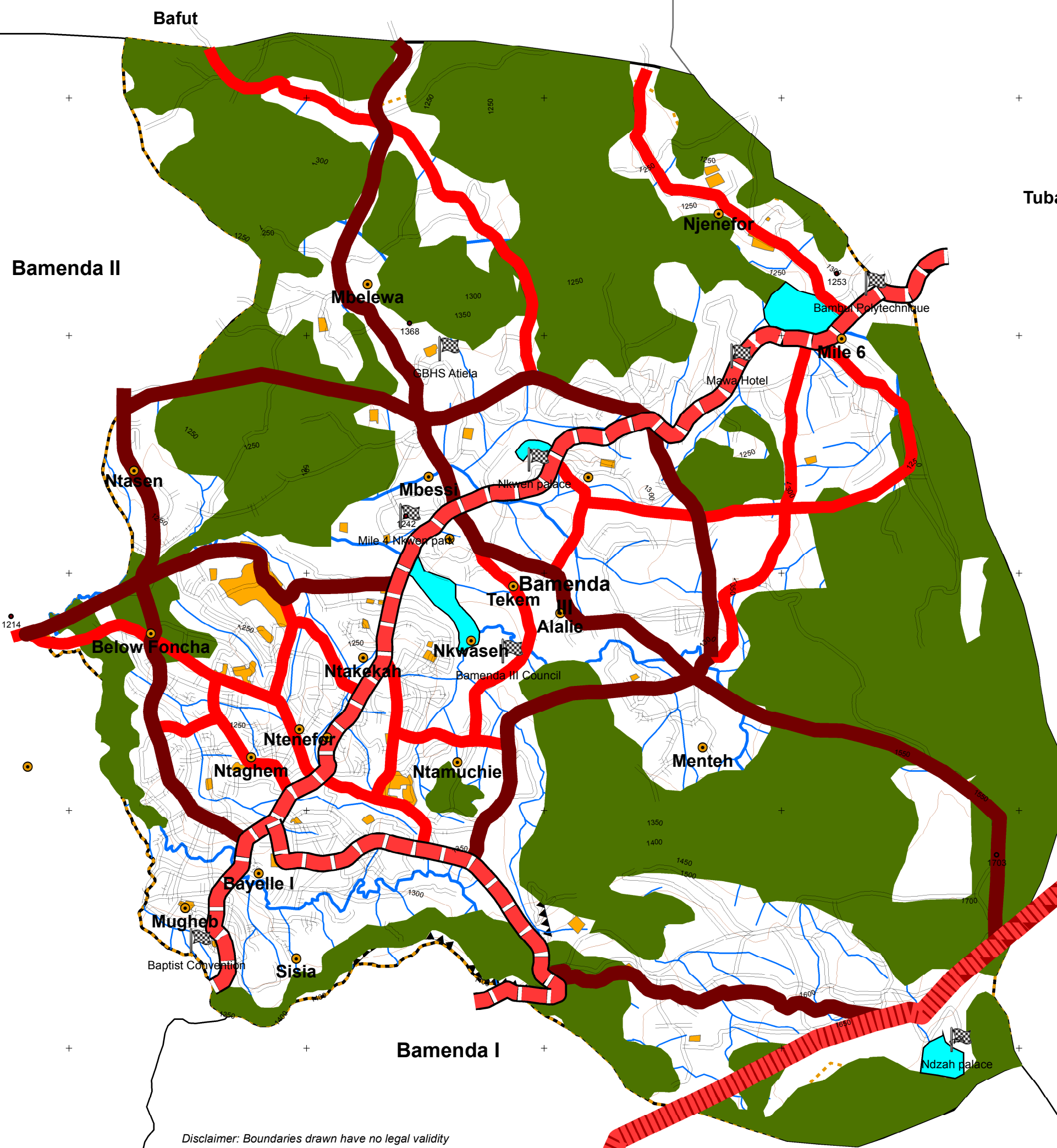
666000 000000

664000 000000

662000 000000

660000 000000

658000 000000



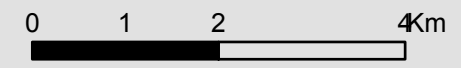
BAMENDA III COUNCIL LAND USE PLAN

PROPOSED OPEN SPACES, PARKS AND GARDENS

Legend

- Spot heights
 - Settlements
 - ▣ Landmarks
 - Contours
 - ▲▲▲ Escarpment
 - Primary water courses
 - secondary water courses and tributaries
 - Greens
 - Open spaces
 - Parks and Gardens
 - ▭ Limits of Bamenda III council
 - ▭ Limits of surrounding councils
 - ▭ Planning area
- #### Proposed road network hierachy
- ▬ Freeway
 - ▬ Sub-freeway
 - ▬ Primary road
 - ▬ Secondary road
 - ▬ Unclassified roads

Scale: 1:35,000



Compilation : CAMGIS and FN & A.Cameroon
 Projection: Universal Transverse Mercator
 Zone: UTM_32 N
 Datum: D_WGS_1984
 Date : 2014

Disclaimer: Boundaries drawn have no legal validity