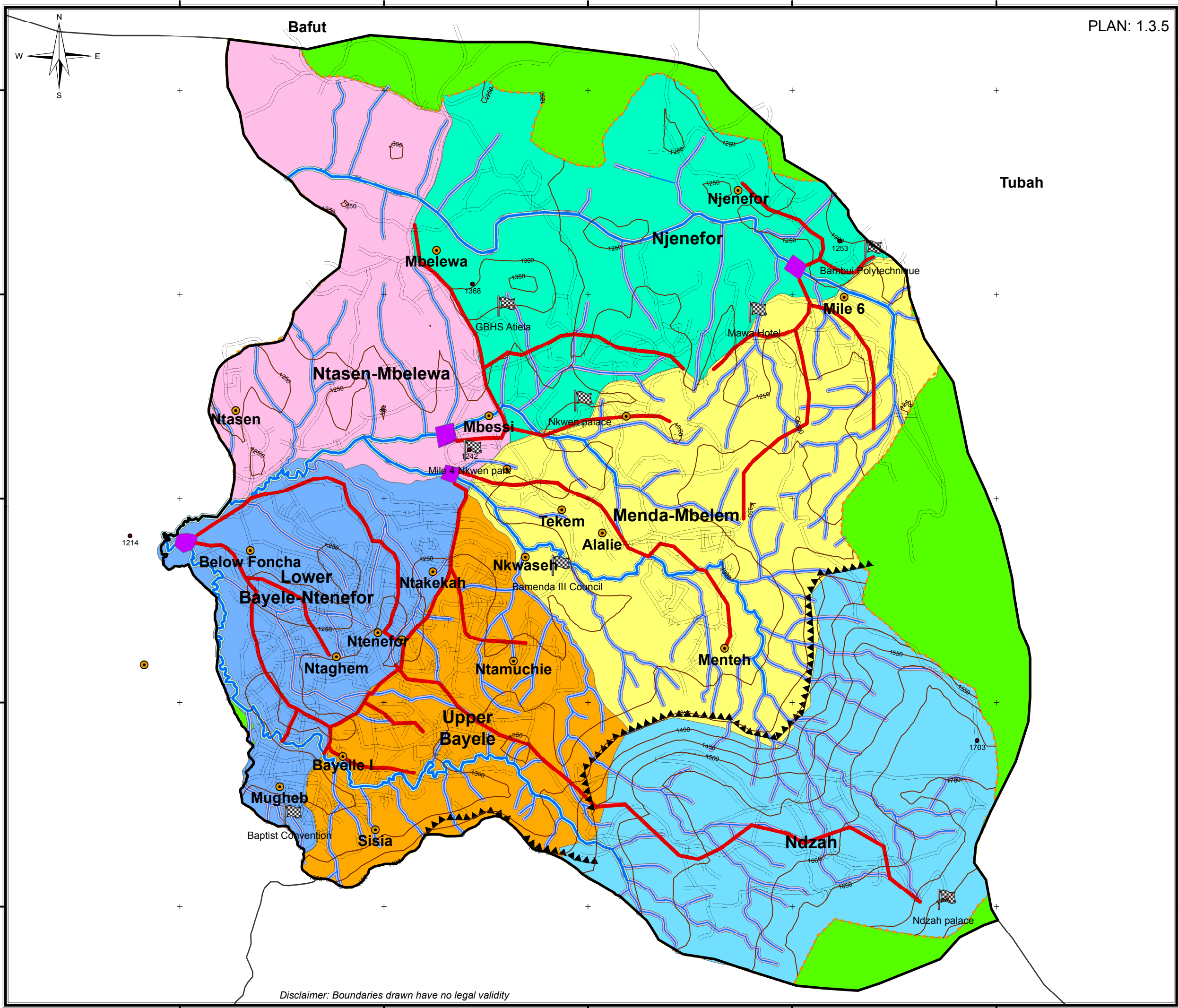
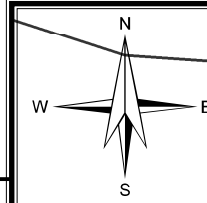


628000 000000 630000 000000 632000 000000 634000 000000 636000 000000

PLAN: 1.3.5



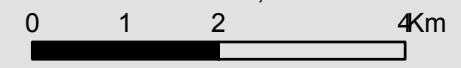
BAMENDA III COUNCIL LAND USE PLAN

PROPOSED COMBINED SEWAGE NETWORK AND BIOGAS PLANT

Legend

- Spot heights
- Settlements
- Contours
- ▲▲▲ Escarpment
- Primary water courses
- secondary water courses and tributaries
- Existing roads
- ▣ Landmarks
- Sewage network
- ▣ Biogas plant
- ▣ Planning area
- ▣ Primary water course catchment
- ▣ Secondary water courses and tributaries catchment
- ▣ Limits of Bamenda III council
- ▣ Limits of surrounding councils
- Urban sectors**
- ▣ Lower Bayele-Ntenefor
- ▣ Menda-Mbelem
- ▣ Ndzah
- ▣ Njenefor
- ▣ Ntase-Mbelewa
- ▣ Upper Bayele
- ▣ Rural areas

Scale: 1:35,000



Compilation : CAMGIS and FN & A.Cameroon
 Projection: Universal Transverse Mercator
 Zone: UTM_32 N
 Datum: D_WGS_1984
 Date : 2014

Disclaimer: Boundaries drawn have no legal validity

628000 000000 630000 000000 632000 000000 634000 000000 636000 000000

666000 000000
664000 000000
662000 000000
660000 000000
658000 000000

666000 000000
664000 000000
662000 000000
660000 000000
658000 000000