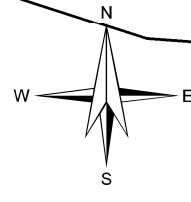


628000 000000 630000 000000 632000 000000 634000 000000 636000 000000



PLAN: 1.3.6




### BAMENDA III COUNCIL LAND USE PLAN

### PROPOSED COMMUNICATION NETWORK HIERACHY

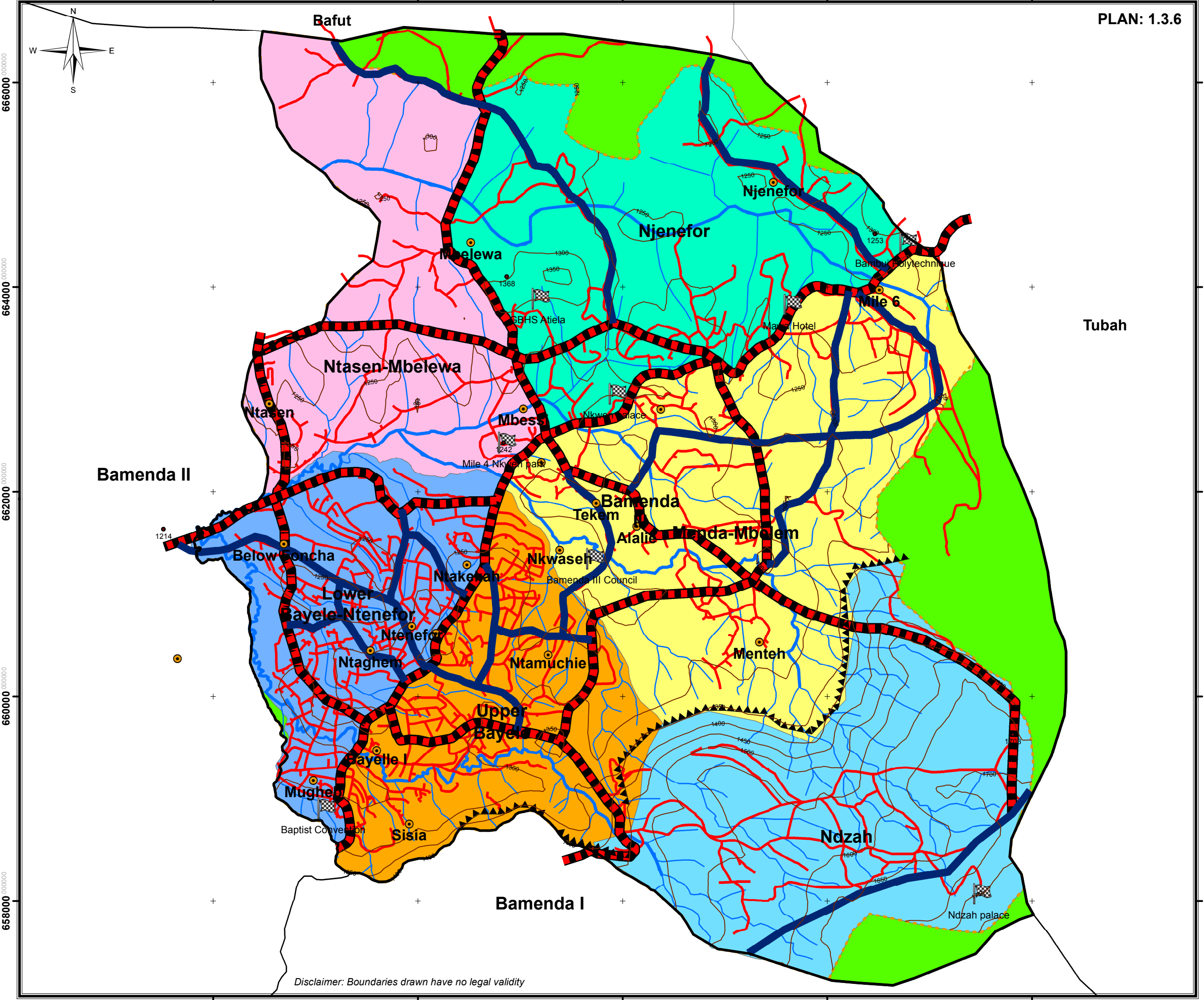
#### Legend

- Spot heights
- Settlements
- Contours
- ▲▲▲ Escarpment
- Primary water courses
- Secondary watercourses and tributaries
- ▣ Landmarks
- ▭ Limits of Bamenda III council
- ▨ Planning area
- ▭ Limits of surrounding councils
- Rural areas
- Communication network Hierachy**
- ▬ Primary Communication cables
- ▬ Secondary Communication cables
- ▬ Tertiary and access communication cables
- Urban sectors**
- Lower Bayele-Ntenefor
- Menda-Mbelem
- Ndzah
- Njenefor
- Ntasen-Mbelewa
- Upper Bayele

Scale: 1:35,000



Compilation : CAMGIS and FN & A.Cameroon  
 Projection: Universal Transverse Mercator  
 Zone: UTM\_32 N  
 Datum: D\_WGS\_1984  
 Date : 2014



Disclaimer: Boundaries drawn have no legal validity

628000 000000 630000 000000 632000 000000 634000 000000 636000 000000