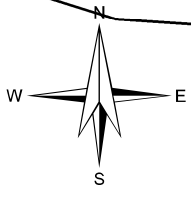
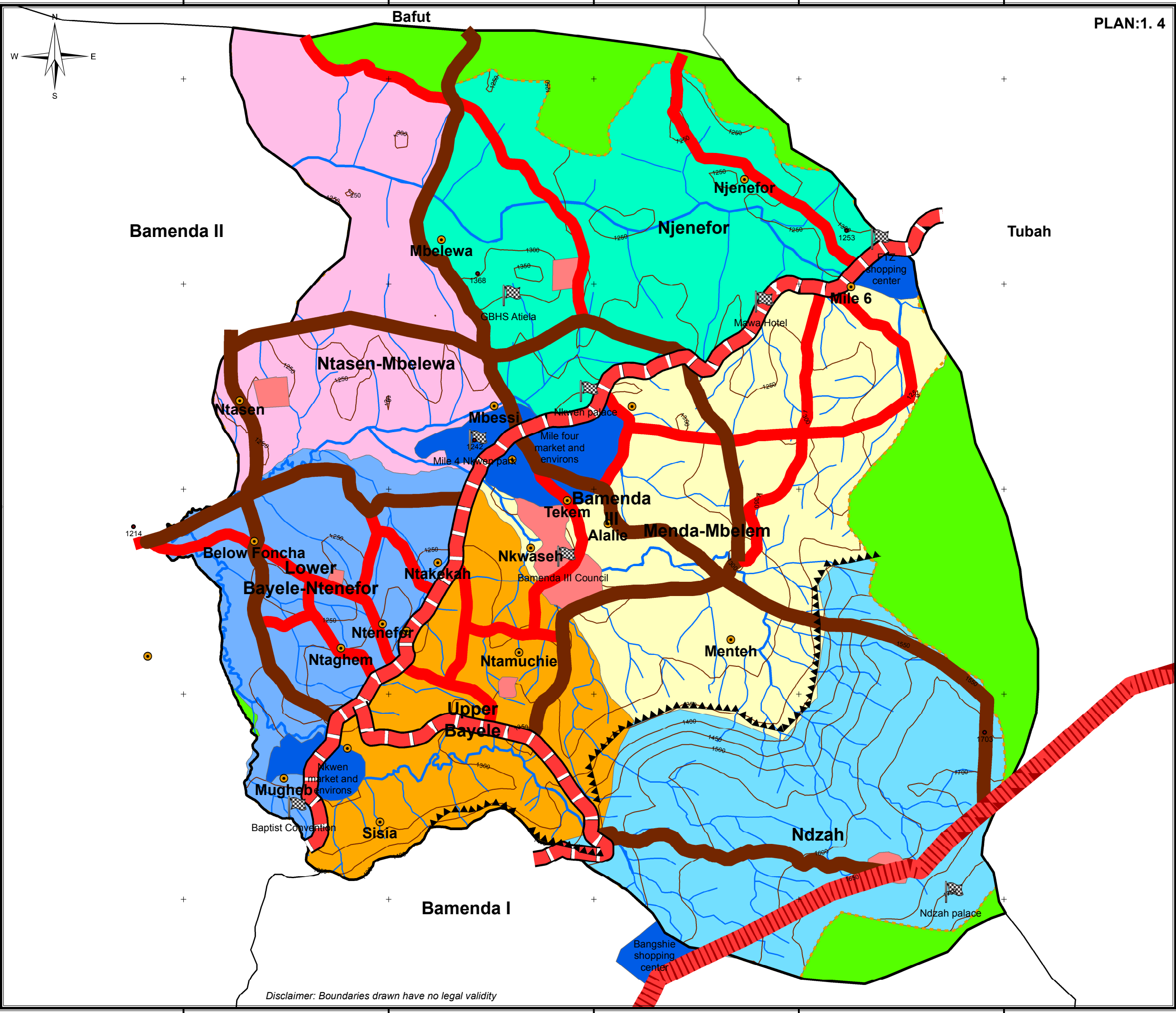


628000 000000 630000 000000 632000 000000 634000 000000 636000 000000

PLAN:1.4

666000 000000
664000 000000
662000 000000
660000 000000
658000 000000

666000 000000
664000 000000
662000 000000
660000 000000
658000 000000

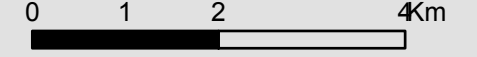


**BAMENDA III COUNCIL
LAND USE PLAN
COMMERCIAL AND SERVICE CENTRES**

Legend

- Spot heights
- Settlements
- ▣ Landmarks
- ▲▲▲ Escarpment
- Contours
- Primary water courses
- secondary water courses and tributaries
- ▭ Limits of Bamenda III council
- ▭ Planning area
- ▭ Commercial centres
- ▭ Service centres
- ▭ Limits of surrounding councils
- ▭ Rural areas
- Proposed road network hierachy**
- ▭ Freeway
- ▭ Sub-freeway
- ▭ Primary road
- ▭ Secondary road
- Urban sectors**
- ▭ Lower Bayele-Ntenefor
- ▭ Menda-Mbelelem
- ▭ Ndzah
- ▭ Njenefor
- ▭ Ntasen-Mbelewa
- ▭ Upper Bayele

Scale:1:35,0000



Compilation : CAMGIS and FN & A.Cameroon
 Projection: Universal Transverse Mercator
 Zone: UTM_32 N
 Datum: D_WGS_1984
 Date : 2014

Disclaimer: Boundaries drawn have no legal validity

628000 000000 630000 000000 632000 000000 634000 000000 636000 000000