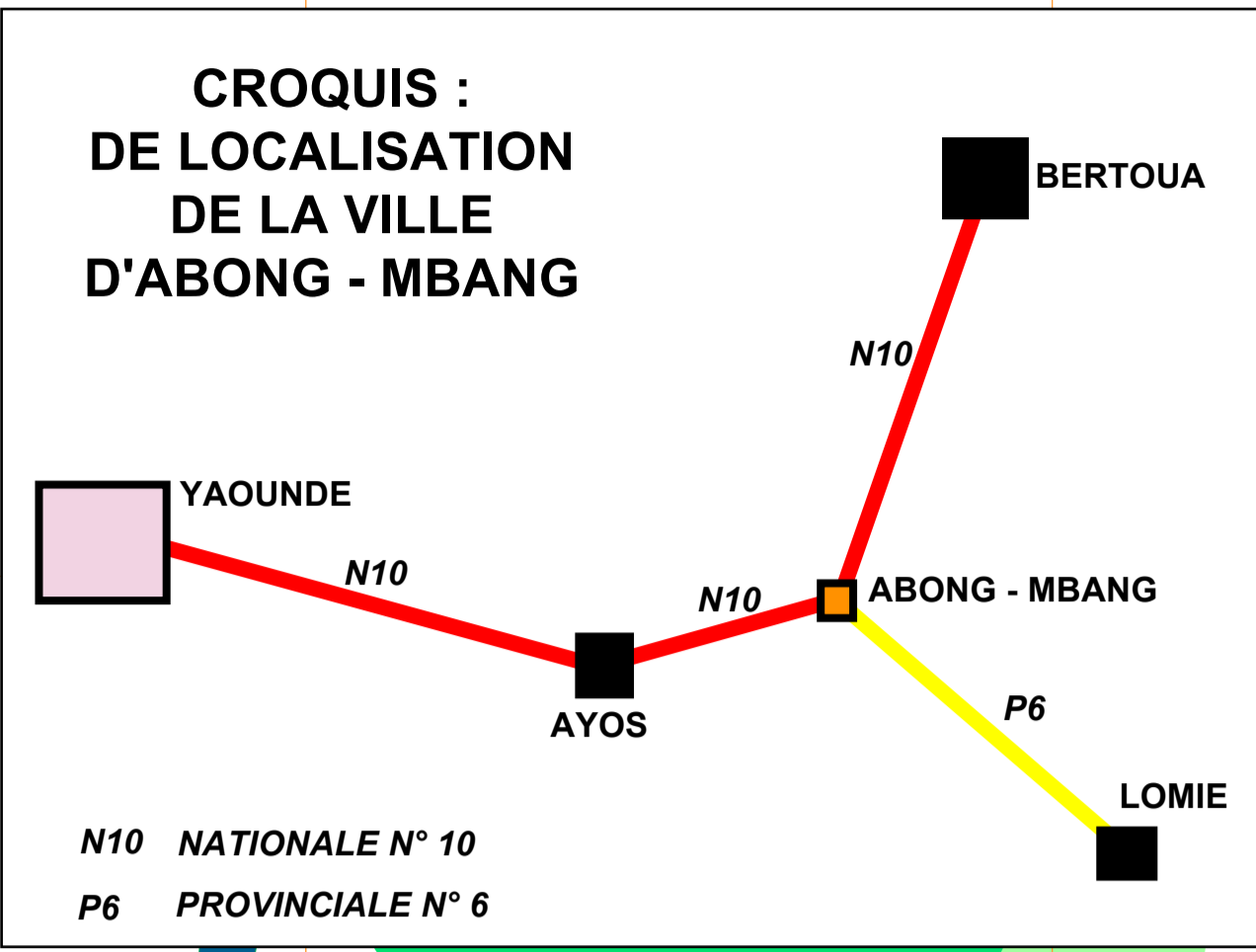
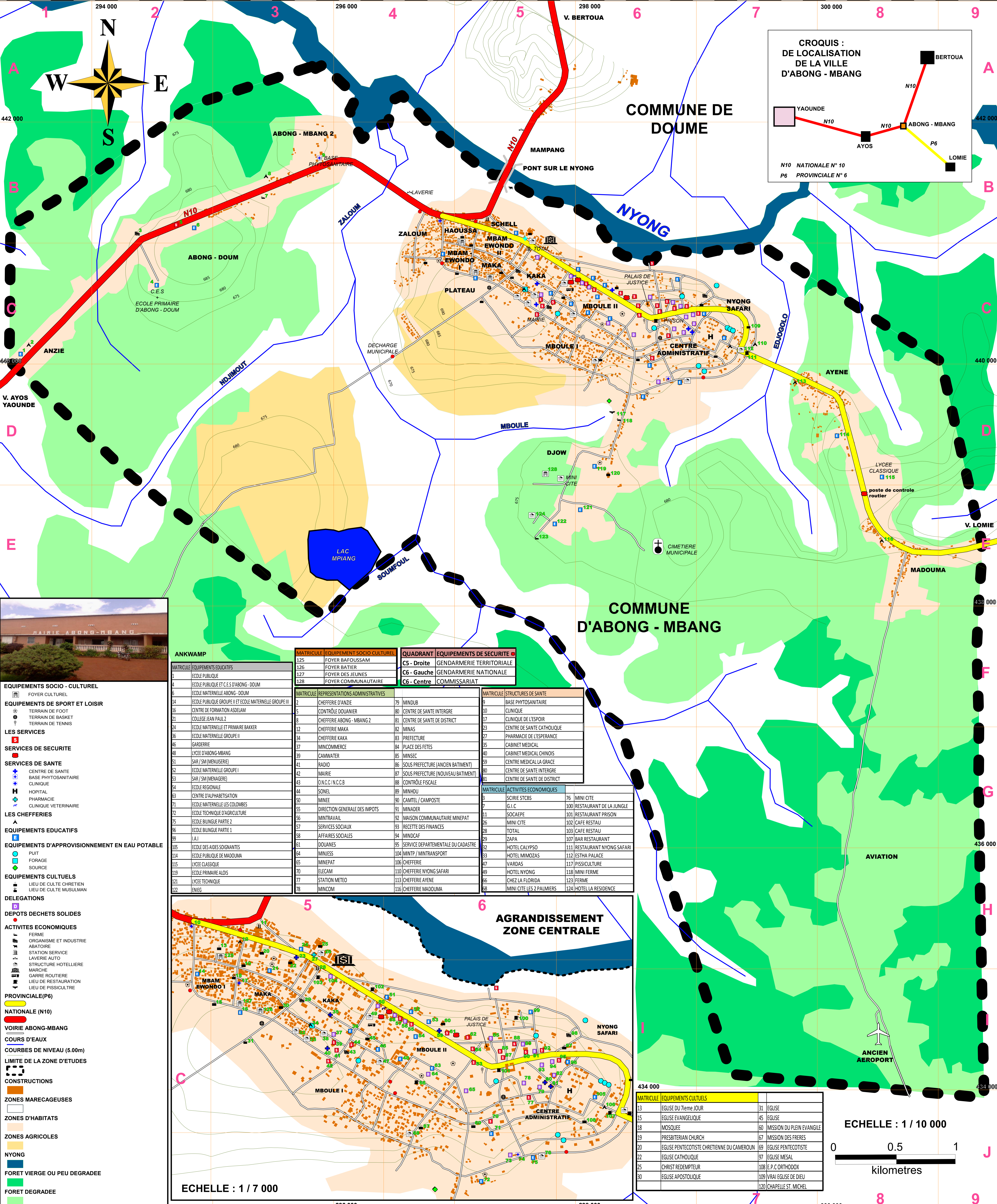


Figure 4 : CARTE DES EQUIPEMENTS COLLECTIFS DE LA VILLE D'ABONG - MBANG



PLAN D'OCCUPATION DES SOLS



- Legend for symbols and colors: EQUIPEMENTS SOCIO - CULTUREL, EQUIPEMENTS DE SPORT ET LOISIR, LES SERVICES, SERVICES DE SECURITE, SERVICES DE SANTE, LES CHEFFERIES, EQUIPEMENTS EDUCATIFS, EQUIPEMENTS D'APPROVISIONNEMENT EN EAU POTABLE, EQUIPEMENTS CULTUELS, DELEGATIONS, DEPOTS DECHETS SOLIDES, ACTIVITES ECONOMIQUES, PROVINCIALE (P6), NATIONALE (N10), VOIRIE ABONG-MBANG, COURS D'EAUX, COURBES DE NIVEAU (5.00m), LIMITE DE LA ZONE D'ETUDES, CONSTRUCTIONS, ZONES MAREPAGEUSES, ZONES D'HABITATS, ZONES AGRICOLES, NYONG, FORET VIERGE OU PEU DEGRADEE, FORET DEGRADEE.

Table with 4 columns: MATRICULE, EQUIPEMENT SOCIO CULTUREL, QUADRANT, EQUIPEMENTS DE SECURITE. Lists various public facilities like schools, health centers, and administrative buildings with their respective matricule numbers.

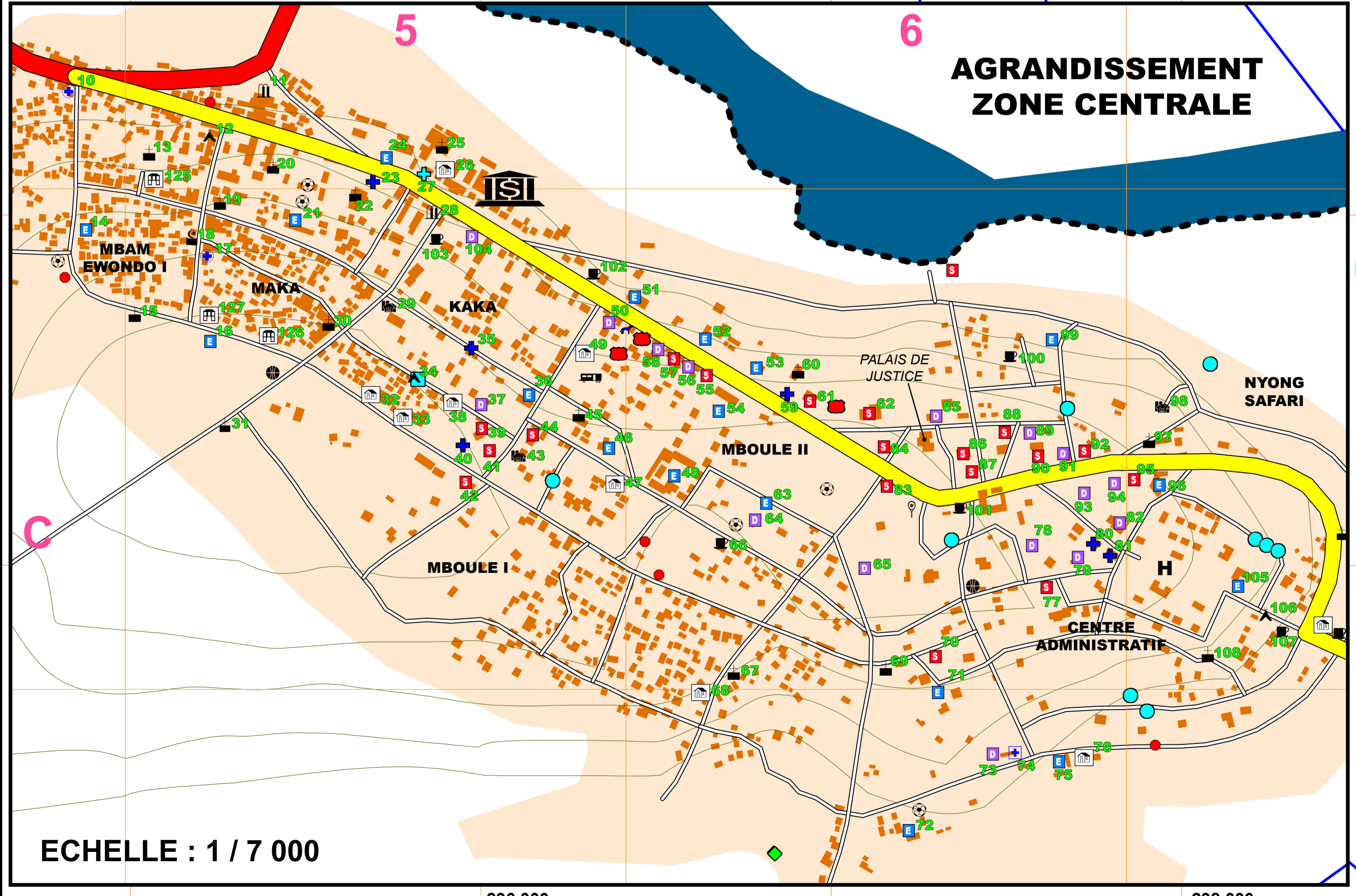
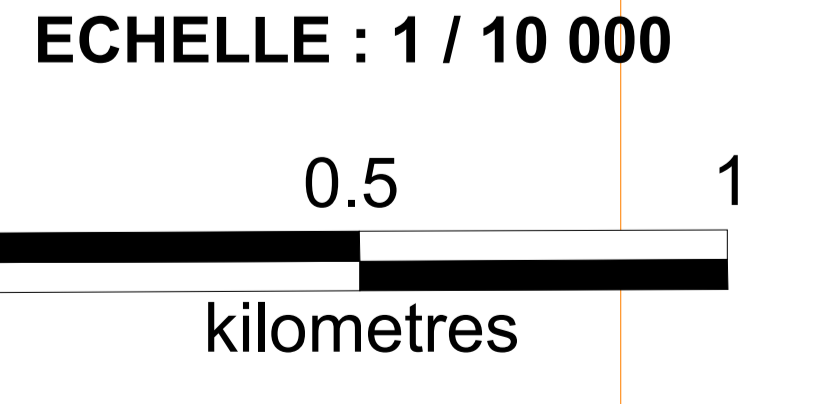


Table with 2 columns: MATRICULE, EQUIPEMENTS CULTUELS. Lists religious and cultural buildings such as churches, mosques, and a mission.



SOURCE : COLLECTE DE DONNEES GPS, INTERPRETATION ANALOGIQUE DE L'IMAGU GOOGLE EARTH 2012, DELEGATION DEPARTEMENTALE DU MINHDU D'ABONG - MBANG

PLAN GUIDE ABONG - MBANG 2012

CONCEPTION ET REDACTION : MOUAFU PATRICK (I.T.T.C) PROJECTION : UNIVERSAL TRANSVERS MERCATOR FUSEAU : 33 HEMISPHERE : NORD ELLIPSOIDE : WGS 84 UTM (WGS84) ZONE : 33 NORD (REGION EST - CAMEROUN)

Logos and contact information for 'LE COMPETING-BET' and 'CENTRE Albert EINSTEIN'.