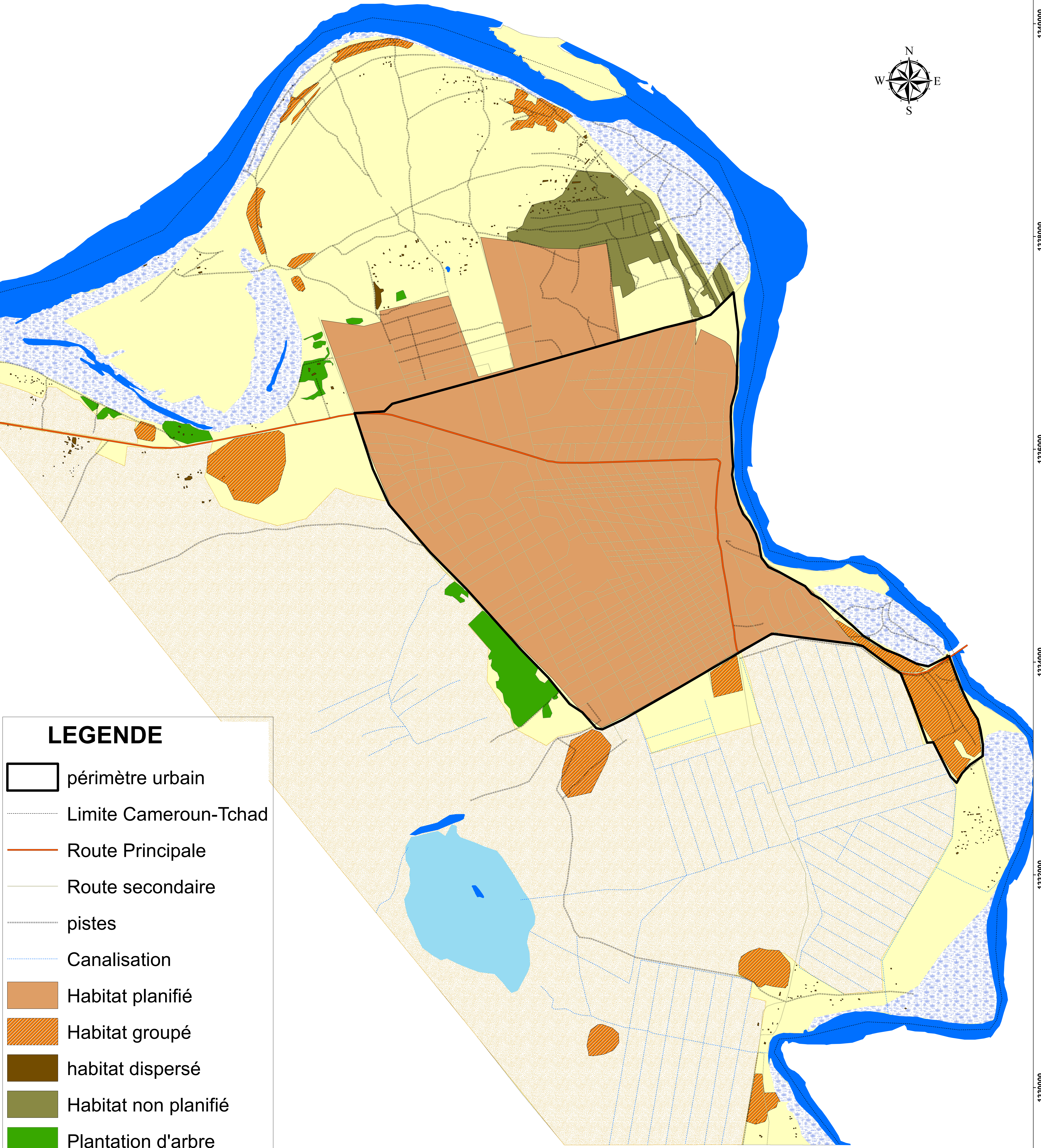

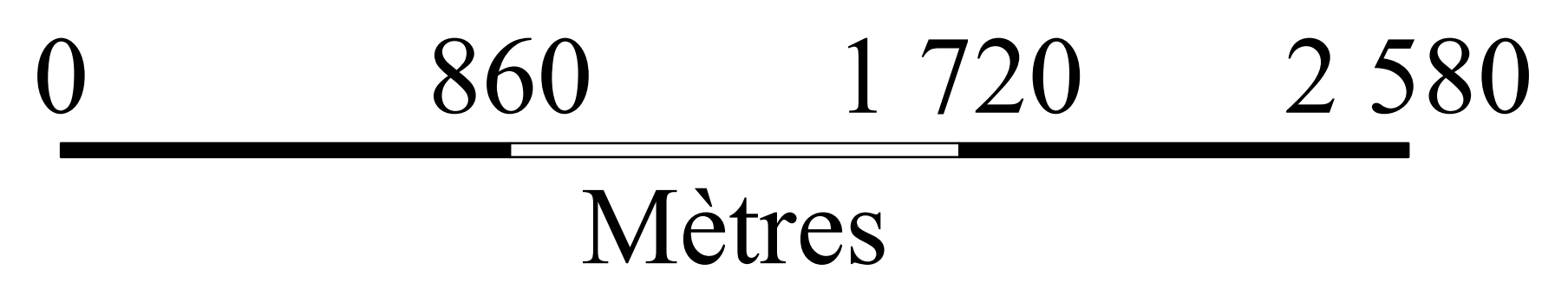


DELIMITATION DU PERIMETRE URBAIN



LEGENDE

- périmètre urbain
- Limite Cameroun-Tchad
- Route Principale
- Route secondaire
- pistes
- Canalisations
- Habitat planifié
- Habitat groupé
- habitat dispersé
- Habitat non planifié
- Plantation d'arbre
- Fleuve logone et chari
- Zone inondable
- Lac asséché
- Zone de culture
- Sol nu



Projection: UTM
Datum: WGS84
Source: Photographie aérienne, 2011
Données GPS, 2012
Novembre 2012

497000 498000 499000 500000 501000 502000 503000 504000 505000 506000

1340000
1338000
1336000
1334000
1332000
1330000
1328000

1340000
1338000
1336000
1334000
1332000
1330000
1328000

497000 498000 499000 500000 501000 502000 503000 504000 505000 506000