




























SNTHESIS OF LAND USE/LAND COVER TYPES- KUMBO TOWN

	Study area		Training center
	Dense urban landscape		Public nursery school
	Urban landscape		Private nursery school
	Peri- urban landscape		Private primary school
	Market		Public primary school
	Rural landscape		Private secondary school
	Gendarmerie Brigade		Public secondary school
	BIR Camp		University
	Justice		Main road
	Police		Secondary road
	Prison		River
	Health center		Contour line
	Hospital		Quarter
	Pharmacy		

