
















# URBAN SPATIAL STRUCTURE OF KUMBO

## Legend

-  Limit of the study area
-  City Centre
-  Tadu
-  Kikaikom- Kiyan
-  Existing principal road
-  Kikaikelaki
-  Existing secondary road
-  Kitiwum
-  Quarter
-  Kumbo Inner Area
-  River
-  Melim
-  Meluf
-  Shisong
-  District Centre

